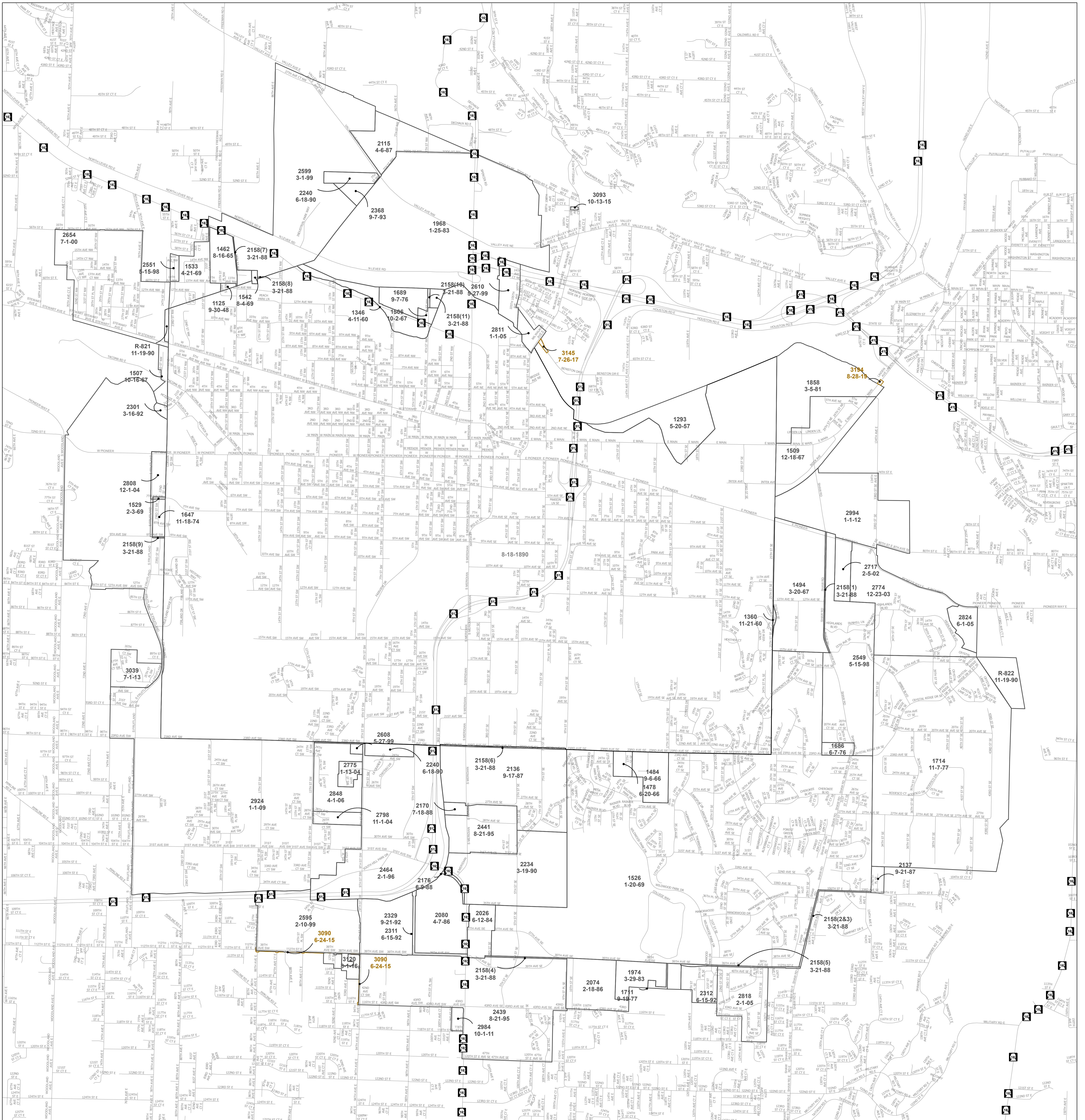


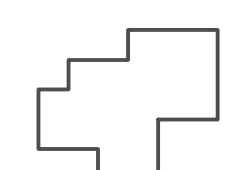
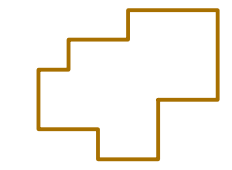
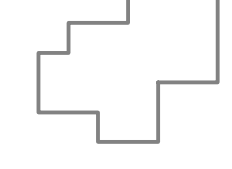
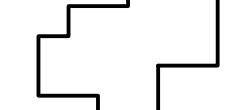
City of Puyallup Annexations

Updated: September 12, 2019

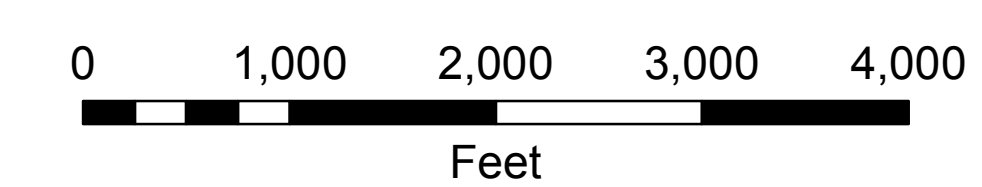



City of Puyallup
Information Technology
Department

File Names: city_puy\tray\planning\annexations
/Annexation_Map.mxd, Shared/Map
Gallery/Maps/Annexations.pdf

-  Annexation
-  Boundary Adjustment
-  Disincorporated
-  Incorporation

1125 Ordinance Number
9-30-48 Effective Date
R-821 Resolution Number
9-30-48 Effective Date



The map features are approximate and are intended only to provide an indication of said feature. Additional areas that have not been mapped may be present. This is not a survey. Orthophotos and other data may not align. The County and City of Puyallup assumes no liability for variations ascertained by actual survey. ALL DATA IS EXPRESSLY PROVIDED 'AS IS' AND 'WITH ALL FAULTS'. The County and City of Puyallup makes no warranty of fitness for a particular Purpose.